

Traveling to ARL and Penn State

Driving time/mileage to ARL and Penn State:

Harrisburg (1.5 hrs., 90 mi.)
 Pittsburgh (3 hrs., 137 mi.)
 Philadelphia (3.5 hrs., 194 mi.)
 Baltimore (3.5 hrs., 155 mi.)
 Washington DC (4 hrs., 190 mi.)
 New York City (5 hrs., 250 mi.)

From New York City

The suggested route is via the George Washington Bridge to I-80. In Pa., exit from I-80 at Exit 161 (Bellefonte) and follow Route 220 south to Penn State (exit 74).

From Philadelphia

Take the Schuylkill Expressway to the PA Turnpike west (I-76). Use Exit 247 (Harrisburg East) follow I-283 to I-83 and proceed north on I-83 to the I-81 interchange. Follow I-81 south to the Route 322/22 west exit. Proceed west on Route 322 through Lewistown to State College and Penn State.

From Pittsburgh

Follow Rt. 22 to Duncansville. Follow I-99/Rt. 220 north to Rt. 322 east. Take Rt. 322 Bus. (exit 73) to State College or continue on Rt. 322 east to Penn State.

From Washington D.C.

Several routes are available:

(No. 1) Take I-270 to Frederick, then I-70 to Breezewood (exit 147), then the PA Turnpike west (exit 12) for 18 miles to Bedford/Altoona (exit 11). Follow signs to I-99/Route 220 north to Route 322 east toward State College. Split onto Route 322 Business (North Atherton St.) to State College (exit 73); or continue on Rt. 322 east to Penn State.

(No. 2) Take I-270 to Frederick, then Route 15, past Gettysburg, through Camp Hill to Route 322 west to State College.

(No. 3) Take I-95 or the Baltimore/Washington Parkway (295) to Baltimore, west loop I-695 to I-83 north. Continue on I-83 north to I-81 interchange at Harrisburg. Then follow I-81 south to Route 322/22 exit. Proceed west on Route 322 through Lewistown to State College and Penn State.

From the West

Take I-80 to Exit 123 (Woodland) just east of Clearfield, then Route 322 east to State College. Or exit I-80 at Bellefonte (exit 161) and follow Route 220 south to State College.

Air Travel

Daily flights serve Penn State through the University Park Airport (State College), located five miles from campus. Taxi service is available for all flights. Service from:

USAir Express
 United Express
 Northwest AirlinK
 Delta Air Lines
 Atlantic Coast Airlines

Private or chartered aircraft may fly into University Park Airport (State College). Please call (814) 865-5511 to make arrangements. Facilities exist for overnight accommodations, fuel and maintenance service.

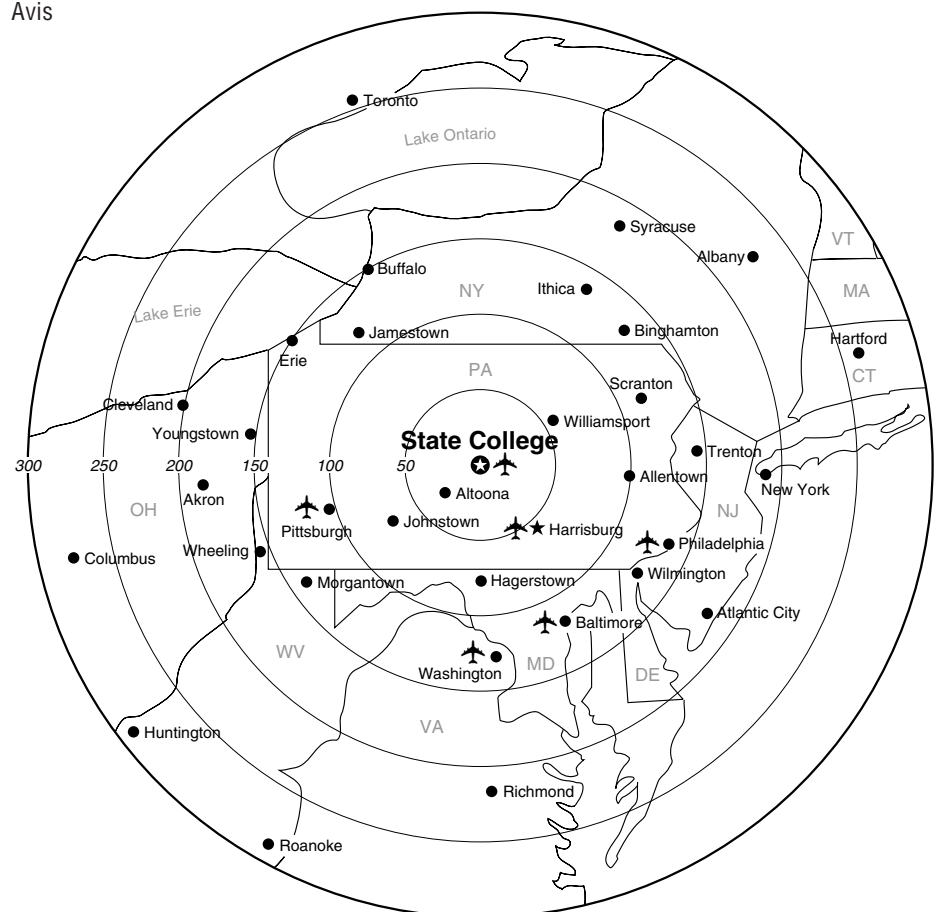
Rental Cars

Service at the airport from:

National
 Hertz
 Avis

Hotels (partial listing)

The Nittany Lion Inn (*on campus*)
 (800) 233-7505 (814) 865-8500
 Penn Stater Conference Center Hotel
 (*In the PSU Research Park, shuttle, car/cab*)
 (800) 233-7505 (814) 863-5000
 The Atherton (*walk to campus*)
 (800) 832-0132 (814) 231-2100
 Courtyard by Marriott (*shuttle*)
 (800) 321-2211 (814) 238-1881
 Hampton Inn (*car/cab*)
 (800) 426-7866 (814) 231-1590
 Days Inn Penn State (*car/cab*)
 (800) 258-3297 (814) 238-8454
 Residence Inn by Marriott (*car/cab, shuttle*)
 (800) 331-3131 (814) 235-6960
 Sleep Inn (*car/cab*)
 (814) 235-1020



APPROXIMATE MILEAGE TO STATE COLLEGE (PENN STATE-UNIVERSITY PARK).

	Area Code (814)
1 Applied Science Building	863-9825
2 Research West Building	
3 ARL Water Tunnel	865-1741
4 Applied Research Laboratory	865-3031
5 Nittany Lion Inn	865-8500
6 The Atherton Hotel	231-2100
7 Courtyard by Marriott	238-1881
8 Penn Stater Conference Center Hotel ...	863-5000
9 Residence Inn	235-6960
10 ARL Cato Park	863-9751

OFFICES

Communications and Navigation	865-2087
Fluids and Structural Mechanics	863-3051
Materials and Manufacturing	863-3207
Research and Academic Programs	863-4344
Torpedo Defense	865-1704
Undersea Systems	865-1705

RESEARCH DEPARTMENTS

Acoustics	863-7089
Antennas and Electronic Systems	863-0703
Autonomous Control & Intelligent Systems ..	865-7505
Communication Systems	863-0703

Composite Materials	863-4212
Computational Mechanics	863-7139
Energy Science and Power Systems	865-3415
Exploratory and Foundational Programs	863-4344
Fluid Dynamics	863-3001
Hydroacoustics	863-3027
Information Fusion and Performance	865-2425
Information Science and Technology	863-1131
Laser Processing	865-3940
Manufacturing Systems	863-8931
Materials Processing	863-4214
Navigation Research and Development ... (215)	682-4000
Research Facilities	863-5584
Systems Operations and Automation	863-1008
Systems Engineering and Analysis	863-7184
Visualization Laboratory (SEA Lab)	865-6344

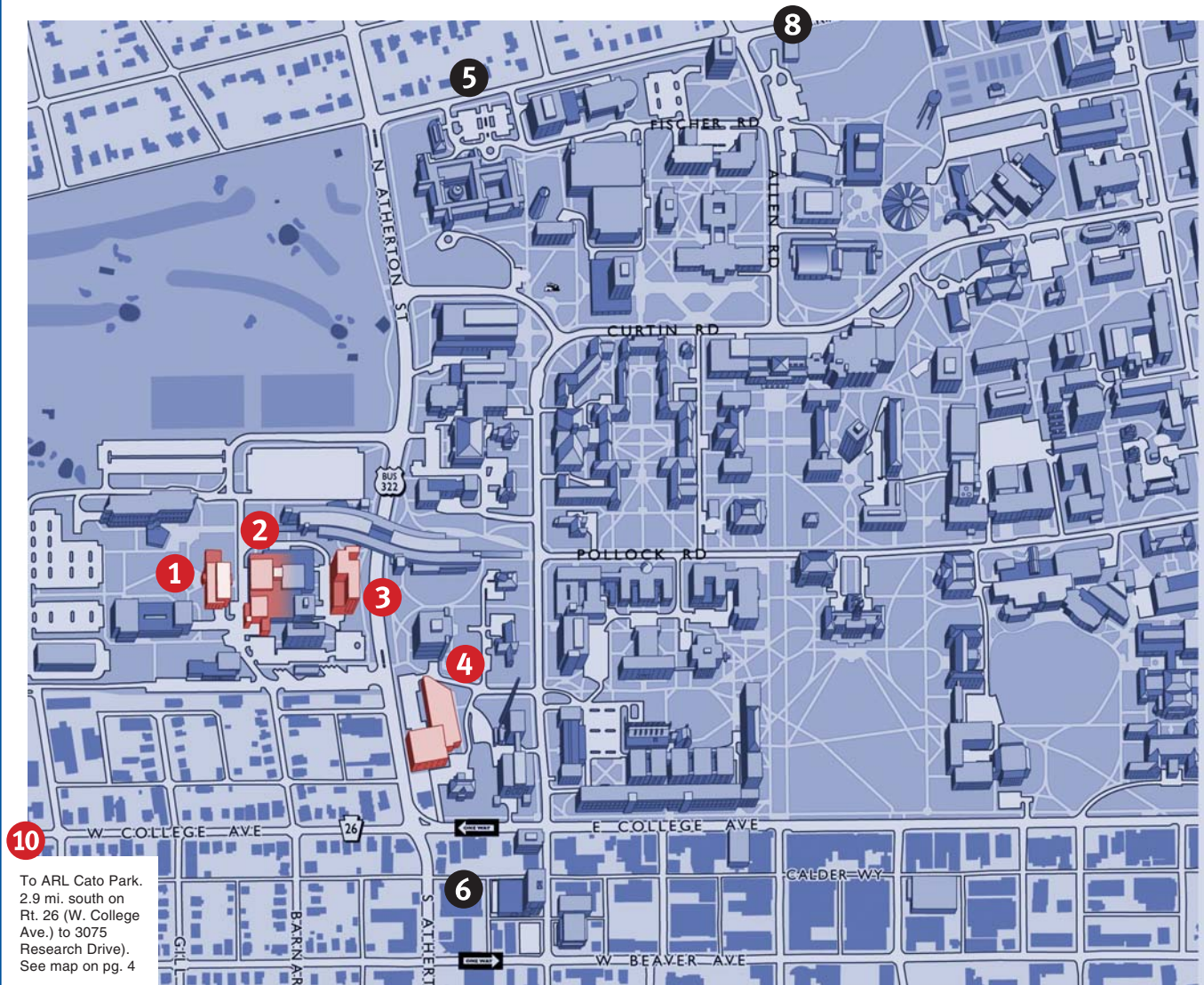
CENTERS and INSTITUTES

Drivetrain Technology	863-9749
iMAST	865-3264
Non-Lethal Defense Technologies	865-1706

SUPPORT

Accounting	863-4084
Business	863-7731
Contracts	863-7231
Computing and Networks	863-8401
Drafting and Design	863-8337
Human Resources	865-6373
Industrial Support	863-3982
Information Services	863-9940
Machine Shop	863-3057
Physical Plant	865-6751
Proposals	863-3978
Publications	865-5062
Purchasing	865-2588
Safety	865-2453
Security	865-3031
Shipping and Receiving	863-8915
Subcontracts	865-0305

To Penn Stater Conference Center Hotel and Penn State Research Park (at the east end of Park Avenue, past stadium, under Rt 322 Bypass).

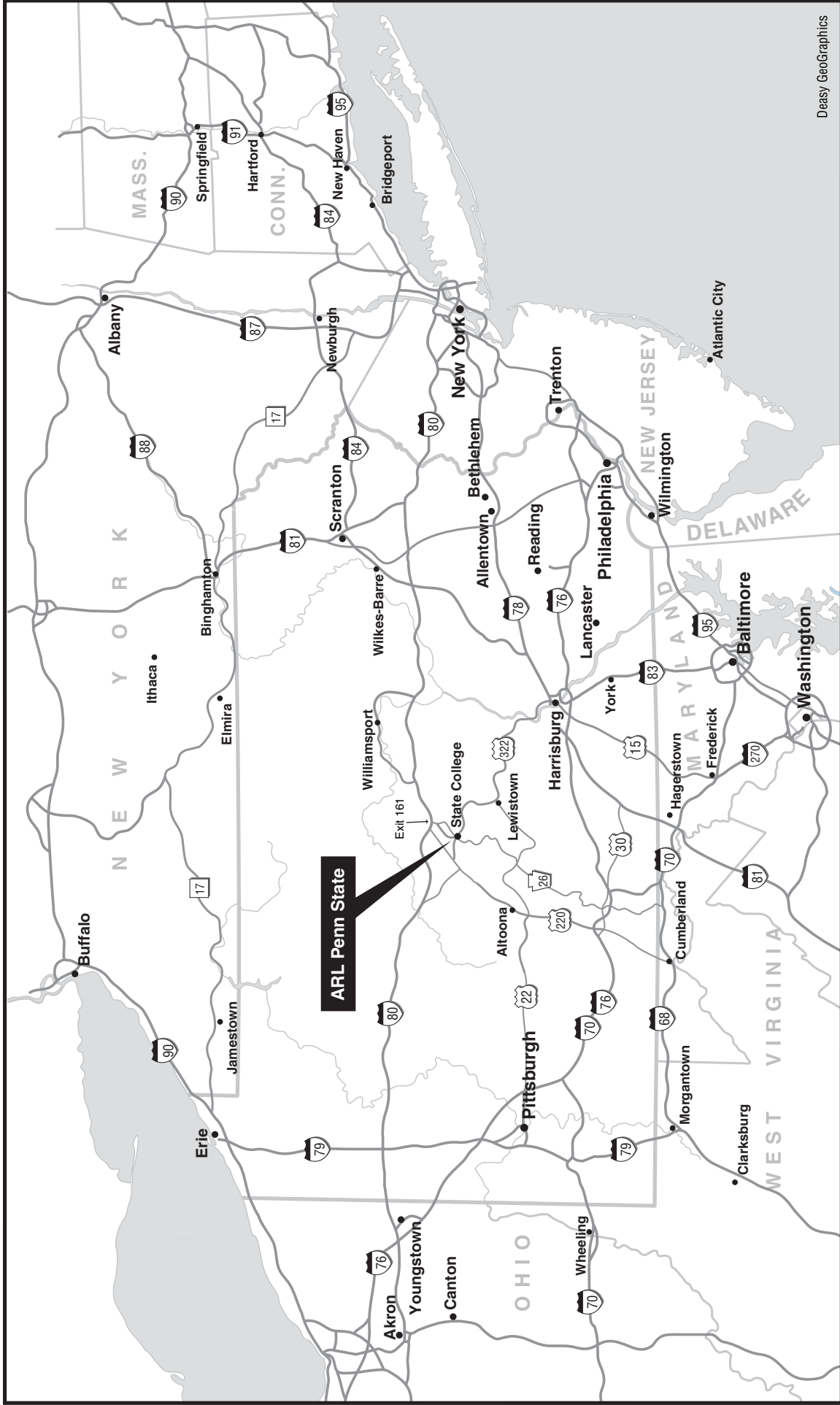


To ARL Cato Park.
2.9 mi. south on
Rt. 26 (W. College
Ave.) to 3075
Research Drive).
See map on pg. 4

9 7 To Courtyard by Marriott (1730 University Drive)
and Residence Inn (1555 University Drive)
2 mi. west on Bus. Rt. 322 (Atherton St.)

Applied Research Laboratory at Penn State

All Roads Lead to ARL Penn State



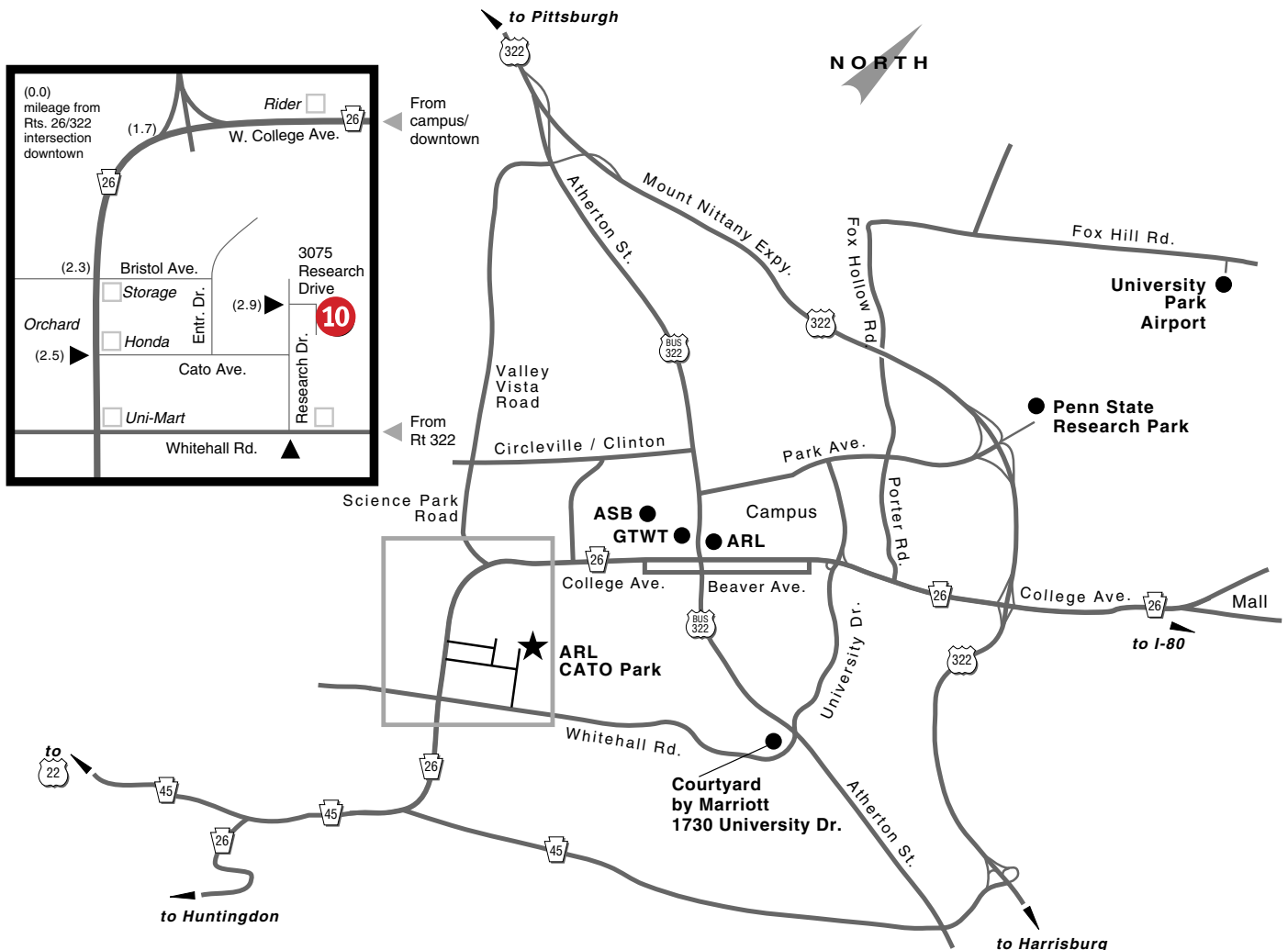
ARL Cato Park (814) 863-1008

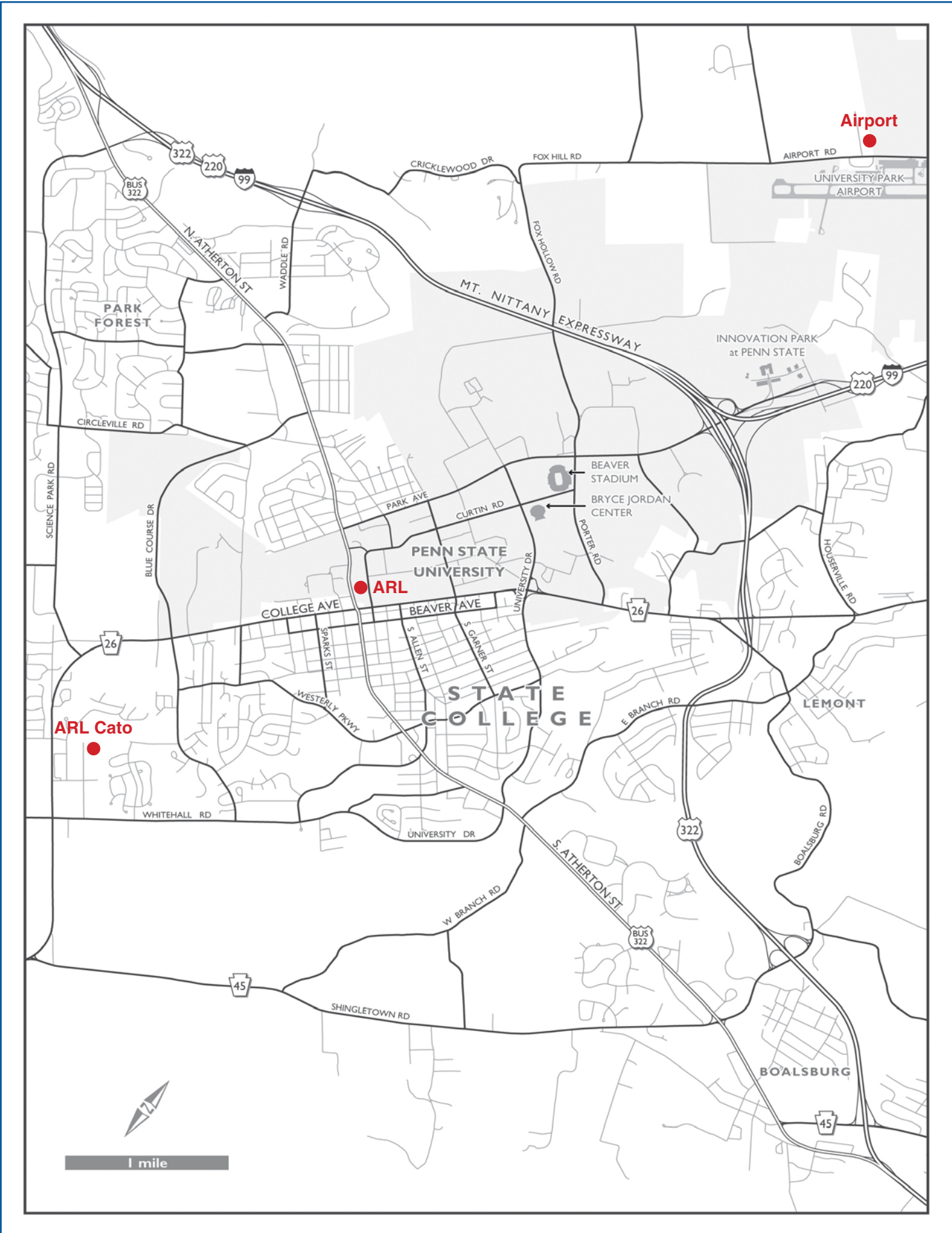
From the University Park Airport (20 minutes)

LEFT exiting airport onto Airport Road.
 STRAIGHT through stop sign at first intersection (*opposing traffic does NOT stop!*)
 CONTINUE around bend past Toftrees Resort, under Rt. 322 to traffic light at stadium.
 RIGHT onto Park Avenue to third traffic light.
 LEFT onto University Drive.
 CONTINUE on University Dr. past Jordan Center, over Rt. 26 to Rt 322 (Atherton St.) light.
 STRAIGHT through light (University Dr. now becomes Whitehall Rd.)
 RIGHT on Research Drive to stop sign. 2.9 mi.
 STRAIGHT through to large building on right (large column at building corner/entrance).
 PARK in visitor area of lot.

From campus / downtown

College Ave. (Rt 26 W) from Atherton St. (Rt. 322)
 2.5 mi. to Cato Park sign on left (at Honda dealership)
 LEFT there onto Cato Ave.
 CONTINUE to stop sign
 LEFT onto Research Drive
 ARL building on the right (3075 Research Drive)
 PARK in the visitors area





Airport

UNIVERSITY PARK AIRPORT

PARK FOREST

PENN STATE UNIVERSITY

STATE COLLEGE

LEMONT

BOALSBURG

ARL

ARL Cato

1 mile